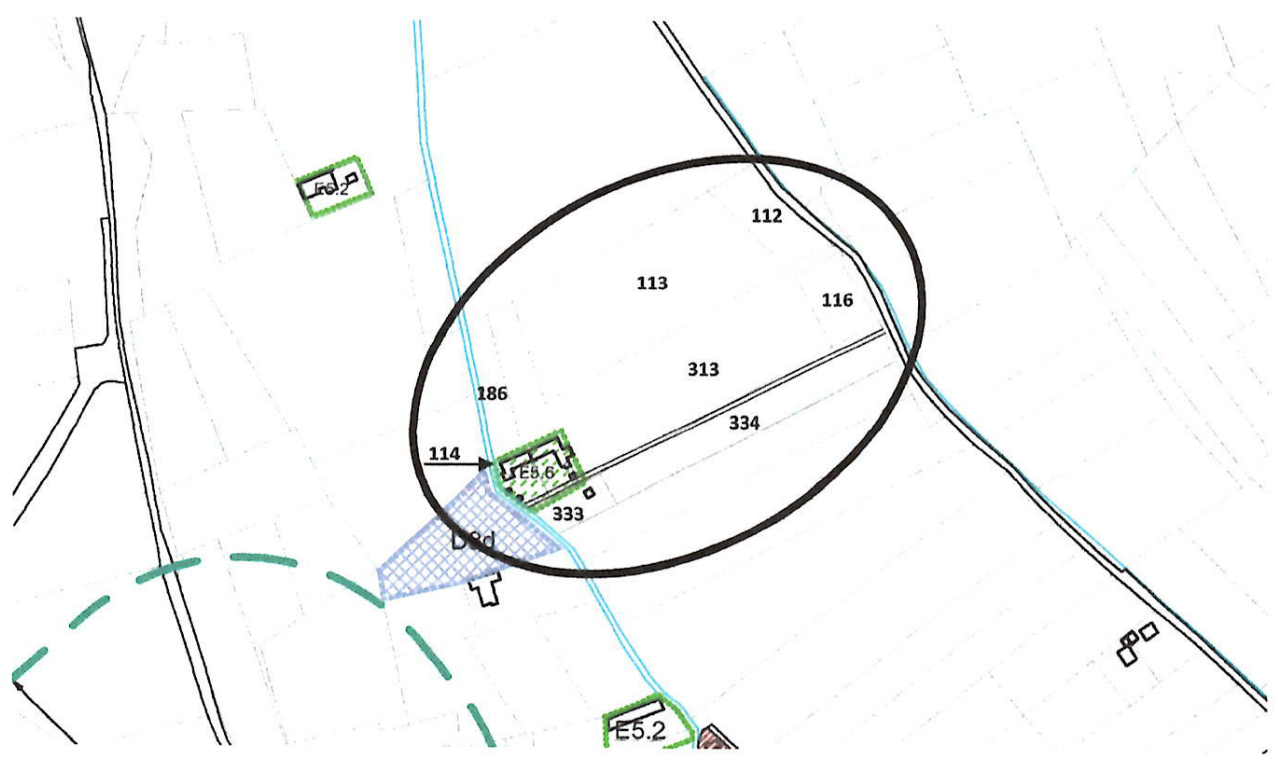


Allo

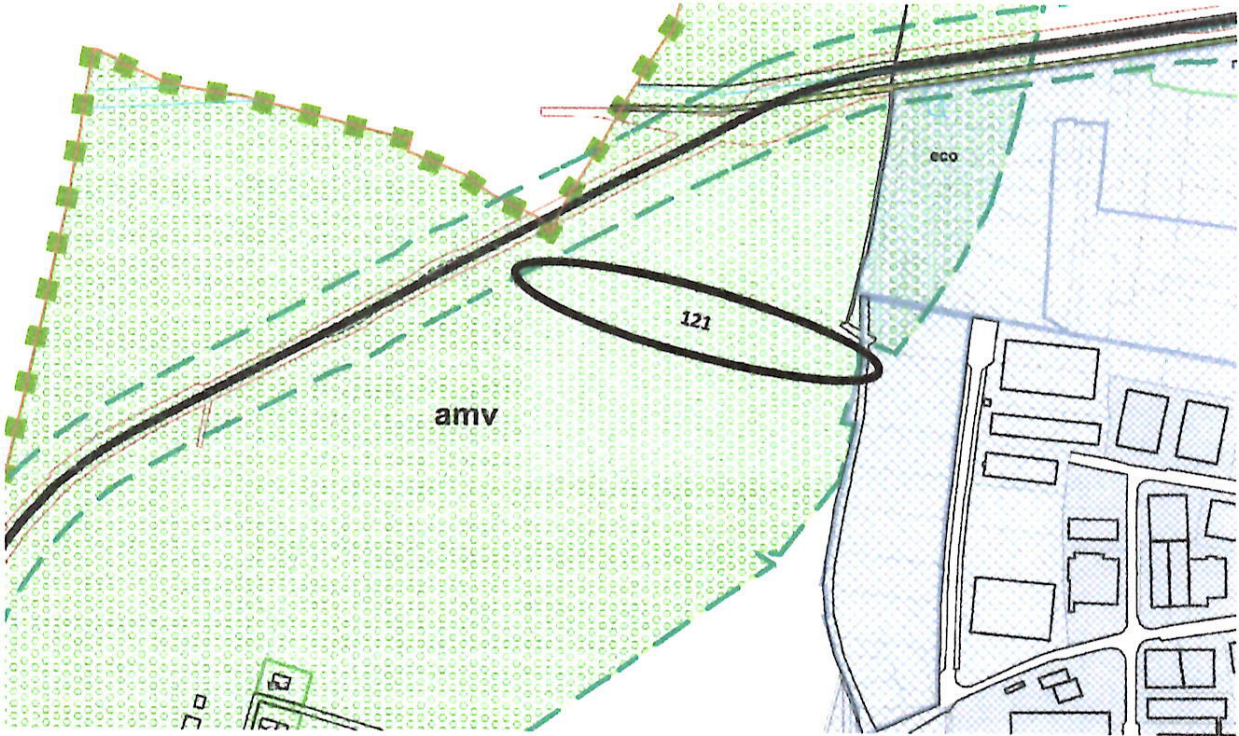
Comune di SAN QUIRINO
F.13 mapp.112,113,116,186,313,333,334
Zona E6.2
F.13 mapp.114
Zona E5.6



Comune di SAN QUIRINO
F.24 mapp.63
Zona E6.2




Comune di SAN QUIRINO
F.29 mapp.121
Zona E5
Zona soggetta a vincolo Amm. Militare





ALL 29







F.24, mapp. 63



F.29, mapp.121



F.13, mapp.186



F.13, mapp.112-113



F.13, mapp.334-1



F.13, mapp.334-2