1. PLANIMETRIE

Allegato 05

Piano primo

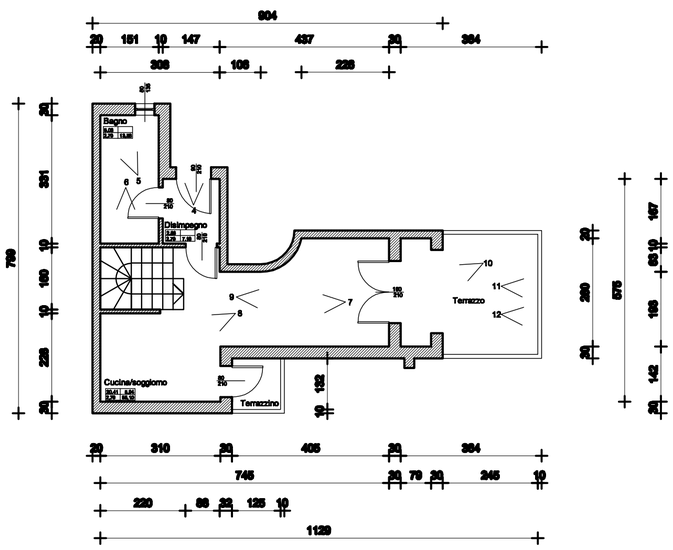

Piano secondo

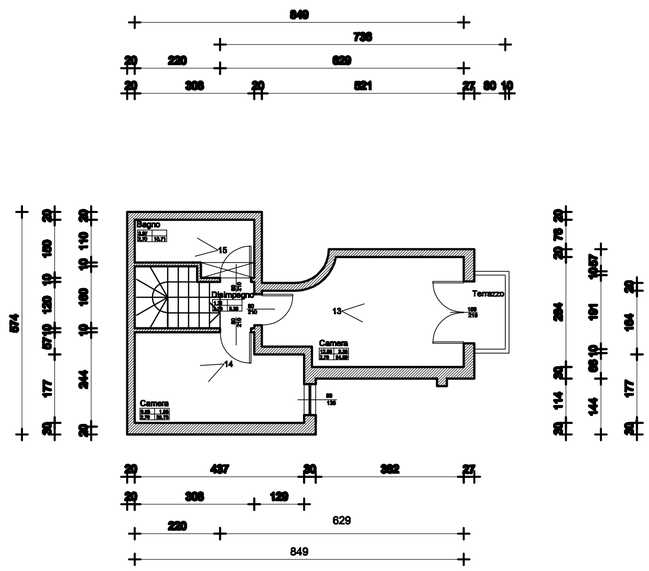

Piano interrato

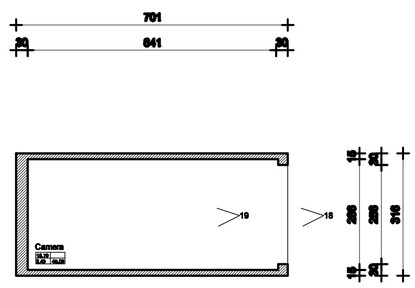

CALCOLO SUPERFICIE BORSINO IMMOBILIARE (metà muro)			
Rilievo	Superficie	Rid.	
Piano primo	38,14		38.14
Terrazzo	10,68	35	3,73
Terrazzino	1,74	35	0,60
Piano secondo	35,27		35.27
Terrazzo	1,77	35	0,61
Garage	20,27	45	9,12
Totale			87.47

CALCOLO SUPERFICIE OSSERVATORIO IMMOBILIARE AGENZIA DELL'ENTRATE (muro compreso)			
Rilievo	Superficie	Rid.	
Piano primo	39,63		39,63
Terrazzo	10,68	35	3,73
Terrazzino	1,74	35	0,60
Piano secondo	37,23		37,23
Terrazzo	1,77	35	0,61
Garage	21,10	45	9,49
Totale			91.29

ARCH
RENATO GIUST
ARCHITETTO

1
SCALA 1:100

RILIEVO STATO DI FATTO ATTUALE
1.PLANIMETRIE
TAVOLAN.1 PIANTA PIANO PRIMO/SECONDO E GARAGE
COMITTENTE ESECUZIONE 384_16
COMUNE DI SAN MICHELE AL TAGLIAMENTO VIA GIACOMO PUCCINI
FOGLIO 48 MAPPALE 2036 sub. 208

1


2

3

4


5

6

7


8

9

10

11

12


13


14

15

16


17


18


19